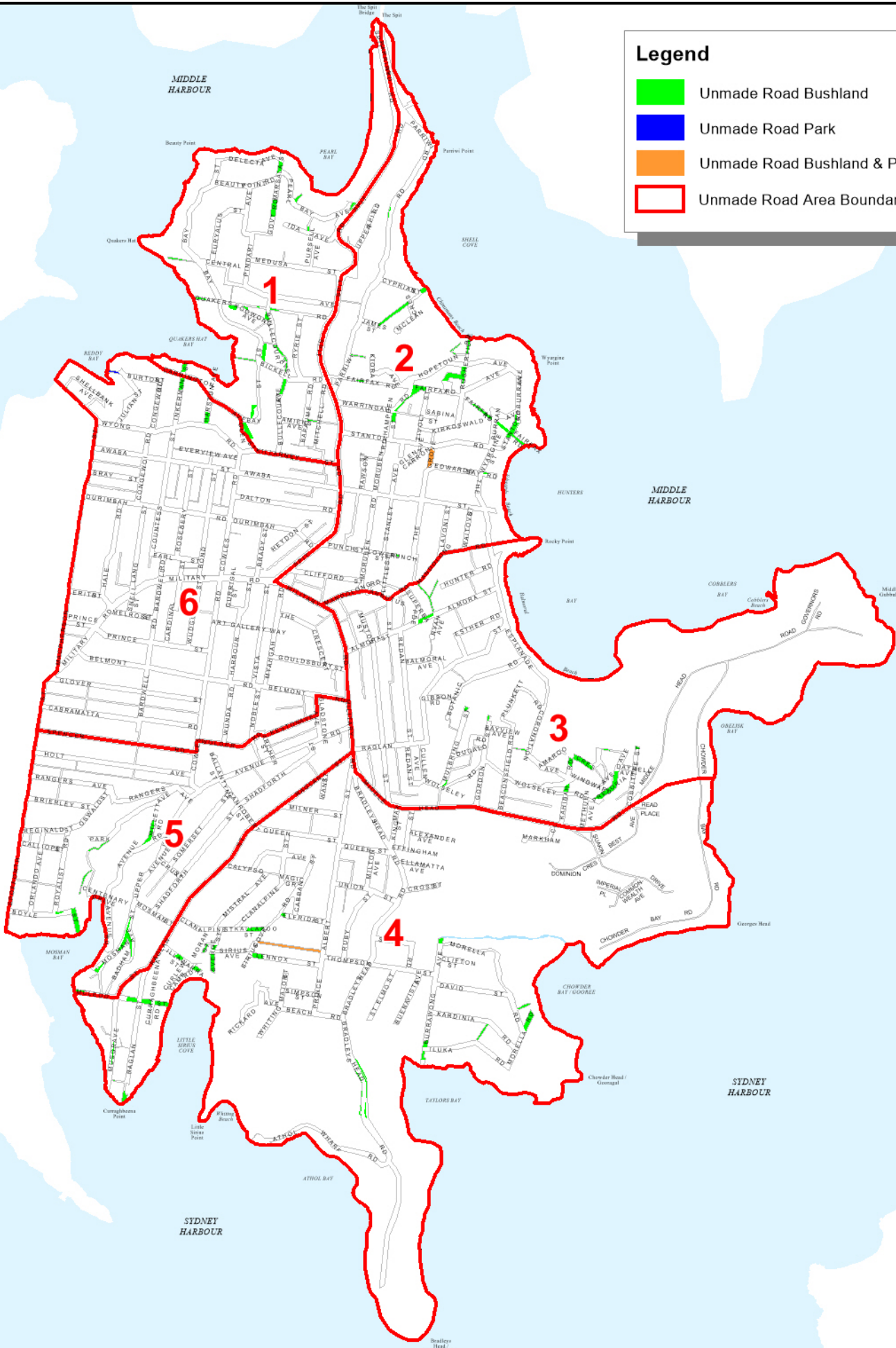


Legend

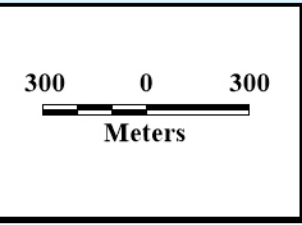
- Unmade Road Bushland
- Unmade Road Park
- Unmade Road Bushland & Park
- Unmade Road Area Boundary



Mosman COUNCIL

DISCLAIMER
 This map has been compiled from various sources and the publisher and/or contributors accept no responsibility for any injury, loss or damage arising from its use or error or omissions therein.
 While all care is taken to ensure a high degree of accuracy, users are invited to notify Council of any map discrepancies.

Copyright Mosman Municipal Council & LPI 2012
 Q:\GIS Asset & Services\Open Space\UnmadeRoadsMapsByAreaLGA.wor



**Mosman Council
 Unmade Roads
 Area Boundary**

Legend

- Unmade Road Bushland
- Outside Area 1
- Unmade Road outside the Area 1 Boundary

MIDDLE HARBOUR



ID	NAME
1	Bay St Reserve
2	Bickell Pl Reserve
3	Bullecourt Ave Reserve (North)
4	Bullecourt Ave Reserve (South)
5	Carrington Ave Reserve
7	Glen Rd Reserve
8	Government Rd Reserve
9	Inkerman St Reserve (North)
10	Killarney St Reserve
11	Koowong St Reserve (East)
12	Koowong St Reserve (West)
13	Moss Ln Reserve
14	Pearl Bay Ave Reserve
15	Pulpitt Ln Reserve
17	Quakers Rd Reserve (Beauty Point Park)
18	Quakers Rd Reserve (East)
19	Quakers Rd Reserve (West)
20	Spit Reserve
22	Stanton Ln Reserve
23	Unmade Marsala St Reserve

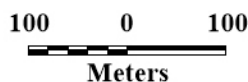


DISCLAIMER

This map has been compiled from various sources and the publisher and/or contributors accept no responsibility for any injury, loss or damage arising from its use or error or omissions therein. While all care is taken to ensure a high degree of accuracy, users are invited to notify Council of any map discrepancies.

Copyright Mosman Municipal Council & LPI 2012

Q:\GIS Asset & Services\Open Space\UnmadeRoadsMapsByArea1.wor



**Mosman Council
Unmade Roads
Area 1**

Legend

- Unmade Road Bushland
- Unmade Road Bushland & Park
- Outside Area 2
- Unmade Road outside the Area 2 Boundary



ID	NAME
26	Armitage Ln Reserve
28	Barney Kearns Steps Reserve
29	Edwards Bay Reserve
30	Fairfax Rd Reserve (East)
32	Fairfax Rd Reserve (West)
33	Grecia Ln Reserve (East)
34	Grecia Ln Reserve (West)
35	Grove Ave Reserve
37	Hampden St Reserve
38	Lower Punch St Reserve
40	Parriwi Verge
41	Rosherville Rd Reserve
43	Stanton Rd Reserve
44	Wallington Rd Reserve
45	Warringah Rd Reserve

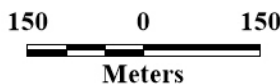
Mosman
COUNCIL

DISCLAIMER

This map has been compiled from various sources and the publisher and/or contributors accept no responsibility for any injury, loss or damage arising from its use or error or omissions therein.
While all care is taken to ensure a high degree of accuracy, users are invited to notify Council of any map discrepancies.

Copyright Mosman Municipal Council & LPI 2012

Q:\GIS Asset & Services\Open Space\UnmadeRoadsMapsByArea2.wor

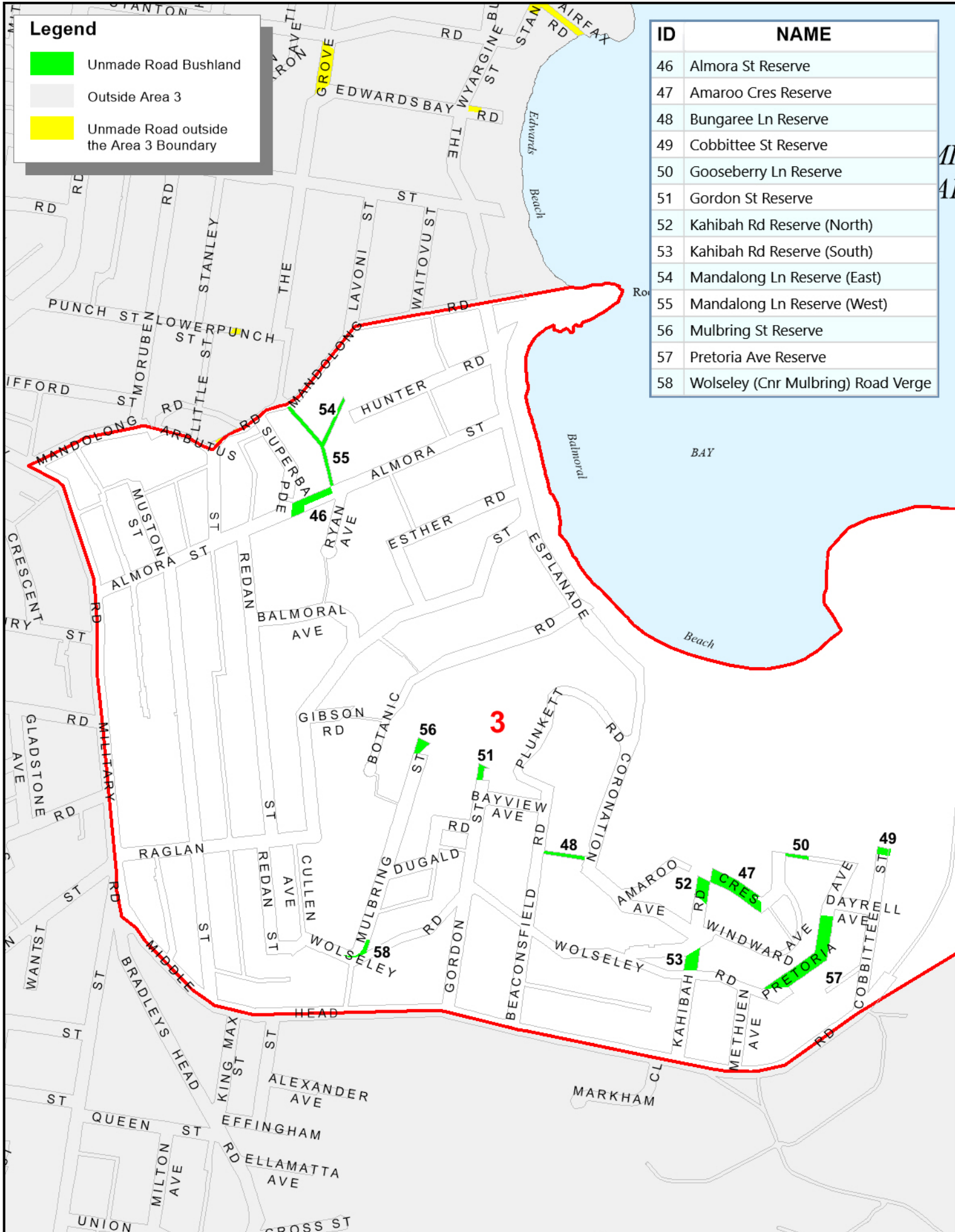


Mosman Council Unmade Roads Area 2

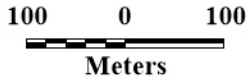
Legend

- Unmade Road Bushland
- Outside Area 3
- Unmade Road outside the Area 3 Boundary

ID	NAME
46	Almora St Reserve
47	Amaroo Cres Reserve
48	Bungaree Ln Reserve
49	Cobbittee St Reserve
50	Gooseberry Ln Reserve
51	Gordon St Reserve
52	Kahibah Rd Reserve (North)
53	Kahibah Rd Reserve (South)
54	Mandalong Ln Reserve (East)
55	Mandalong Ln Reserve (West)
56	Mulbring St Reserve
57	Pretoria Ave Reserve
58	Wolseley (Cnr Mulbring) Road Verge



DISCLAIMER
 This map has been compiled from various sources and the publisher and/or contributors accept no responsibility for any injury, loss or damage arising from its use or error or omissions therein.
 While all care is taken to ensure a high degree of accuracy, users are invited to notify Council of any map discrepancies.
 Copyright Mosman Municipal Council & LPI 2012

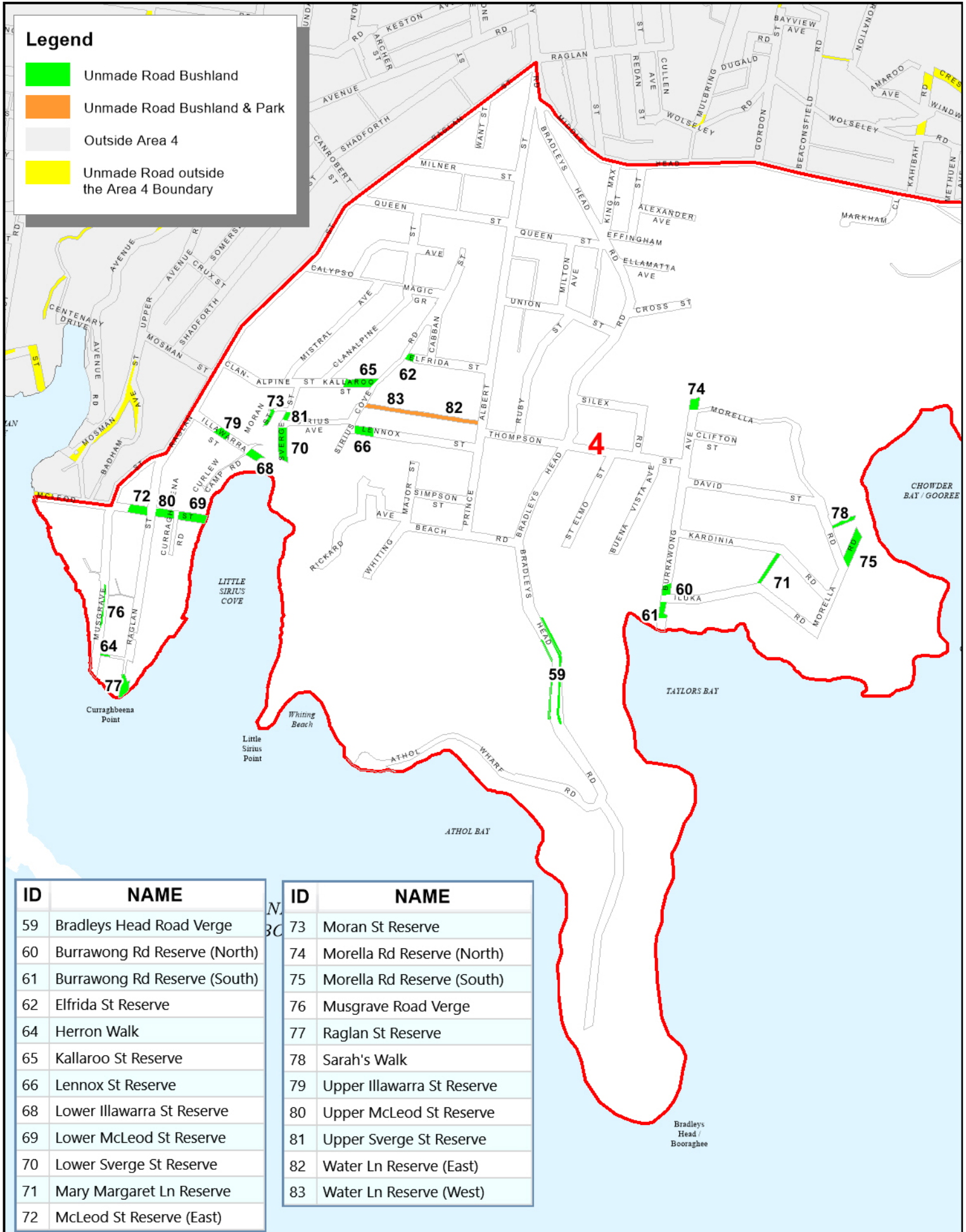


**Mosman Council
 Unmade Roads
 Area 3**

Q:\GIS Asset & Services\Open Space\UnmadeRoads\MapsByArea3.wor

Legend

- Unmade Road Bushland
- Unmade Road Bushland & Park
- Outside Area 4
- Unmade Road outside the Area 4 Boundary

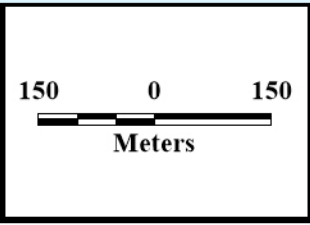


ID	NAME
59	Bradleys Head Road Verge
60	Burrawong Rd Reserve (North)
61	Burrawong Rd Reserve (South)
62	Elfrida St Reserve
64	Herron Walk
65	Kallaroo St Reserve
66	Lennox St Reserve
68	Lower Illawarra St Reserve
69	Lower McLeod St Reserve
70	Lower Sverge St Reserve
71	Mary Margaret Ln Reserve
72	McLeod St Reserve (East)

ID	NAME
73	Moran St Reserve
74	Morella Rd Reserve (North)
75	Morella Rd Reserve (South)
76	Musgrave Road Verge
77	Raglan St Reserve
78	Sarah's Walk
79	Upper Illawarra St Reserve
80	Upper McLeod St Reserve
81	Upper Sverge St Reserve
82	Water Ln Reserve (East)
83	Water Ln Reserve (West)

Mosman COUNCIL

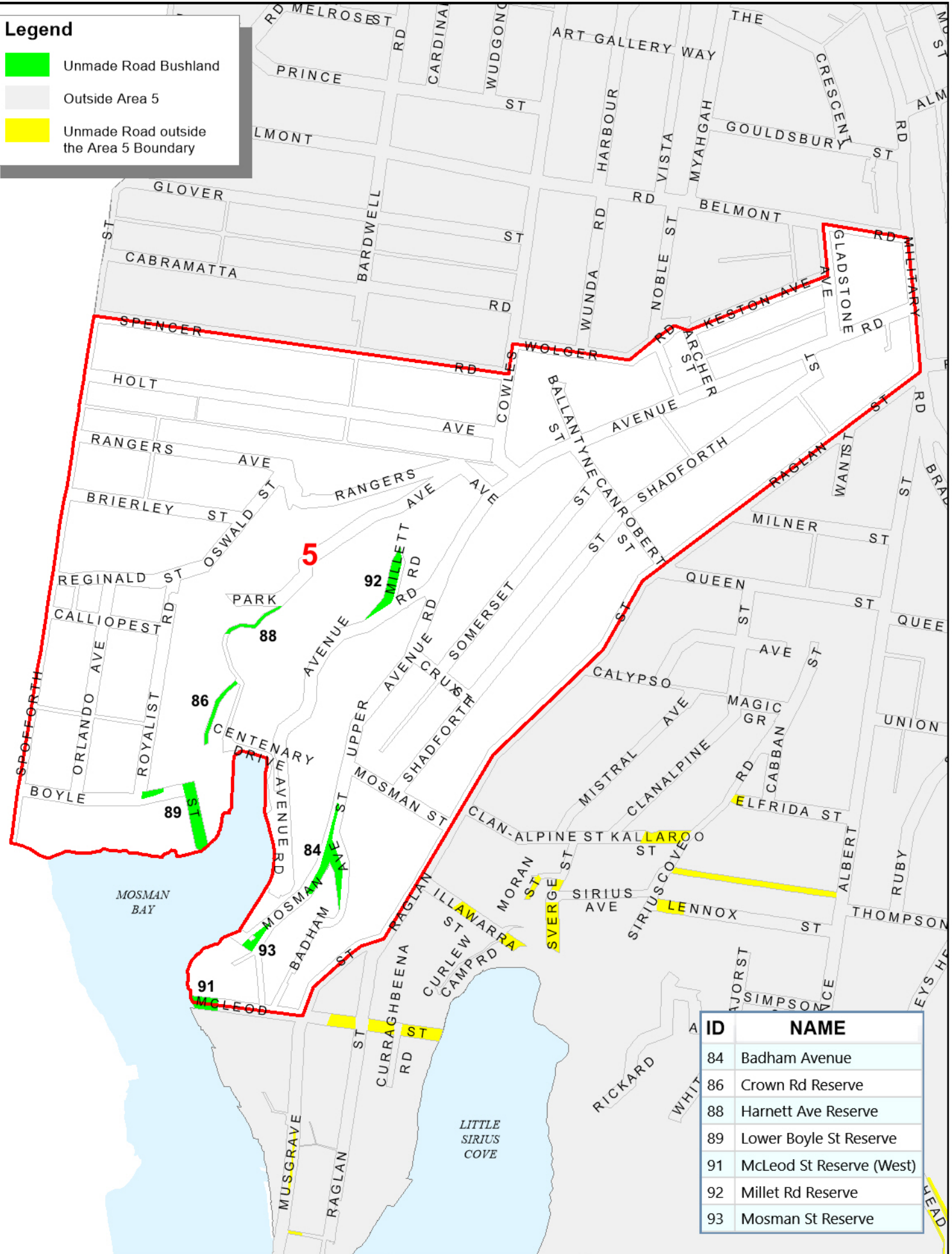
DISCLAIMER
 This map has been compiled from various sources and the publisher and/or contributors accept no responsibility for any injury, loss or damage arising from its use or error or omissions therein.
 While all care is taken to ensure a high degree of accuracy, users are invited to notify Council of any map discrepancies.
 Copyright Mosman Municipal Council & LPI 2012
 Q:\GIS Asset & Services\Open Space\UnmadeRoadsMapsByArea4.wor



**Mosman Council
 Unmade Roads
 Area 4**

Legend

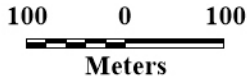
- Unmade Road Bushland
- Outside Area 5
- Unmade Road outside the Area 5 Boundary



ID	NAME
84	Badham Avenue
86	Crown Rd Reserve
88	Harnett Ave Reserve
89	Lower Boyle St Reserve
91	McLeod St Reserve (West)
92	Millet Rd Reserve
93	Mosman St Reserve



DISCLAIMER
 This map has been compiled from various sources and the publisher and/or contributors accept no responsibility for any injury, loss or damage arising from its use or error or omissions therein.
 While all care is taken to ensure a high degree of accuracy, users are invited to notify Council of any map discrepancies.
 Copyright Mosman Municipal Council & LPI 2012



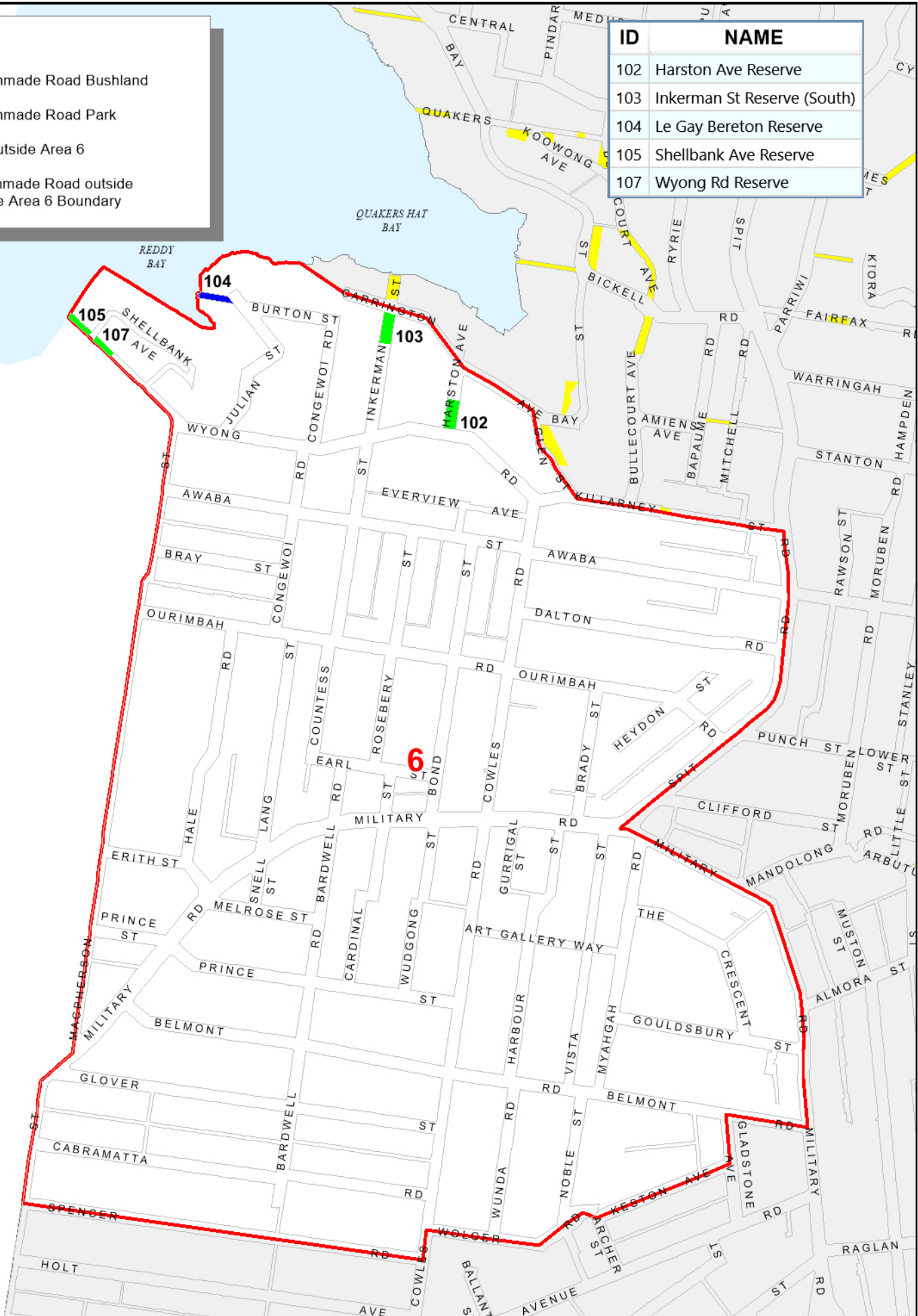
**Mosman Council
 Unmade Roads
 Area 5**

Q:\GIS Asset & Services\Open Space\UnmadeRoadsMapsByArea5.wor

Legend

- Unmade Road Bushland
- Unmade Road Park
- Outside Area 6
- Unmade Road outside the Area 6 Boundary

ID	NAME
102	Harston Ave Reserve
103	Inkerman St Reserve (South)
104	Le Gay Bereton Reserve
105	Shellbank Ave Reserve
107	Wyong Rd Reserve

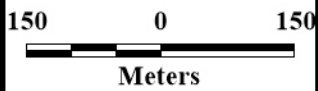


DISCLAIMER

This map has been compiled from various sources and the publisher and/or contributors accept no responsibility for any injury, loss or damage arising from its use or error or omissions therein.
 While all care is taken to ensure a high degree of accuracy, users are invited to notify Council of any map discrepancies.

Copyright Mosman Municipal Council & LPI 2012

Q:\GIS Asset & Services\Open Space\UnmadeRoads\MapsByArea6.wor



**Mosman Council
 Unmade Roads
 Area 6**