






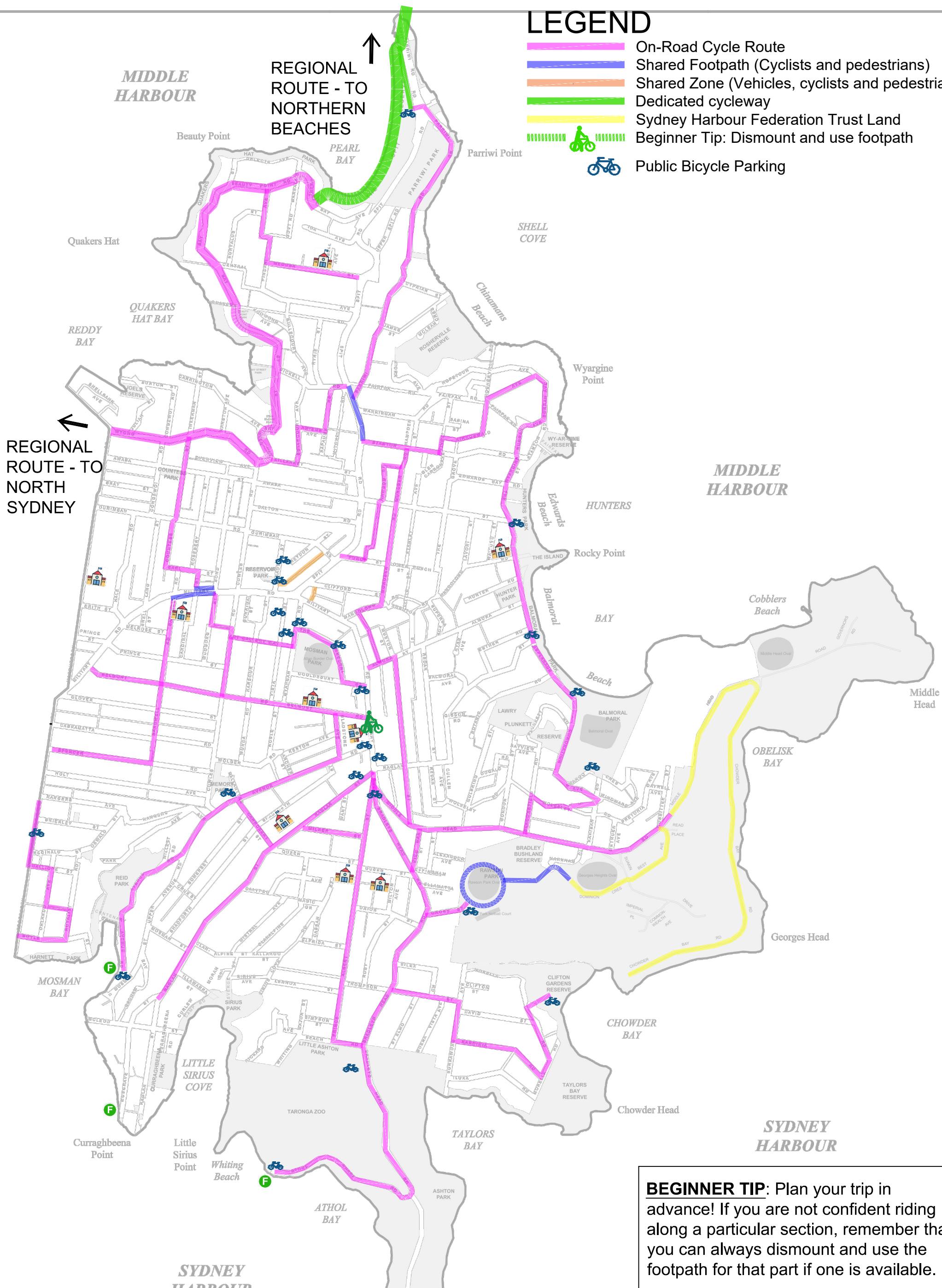


LEGEND

-  On-Road Cycle Route
-  Shared Footpath (Cyclists and pedestrians)
-  Shared Zone (Vehicles, cyclists and pedestrians)
-  Dedicated cycleway
-  Sydney Harbour Federation Trust Land
-  Beginner Tip: Dismount and use footpath
-  Public Bicycle Parking



BEGINNER TIP: Plan your trip in advance! If you are not confident riding along a particular section, remember that you can always dismount and use the footpath for that part if one is available.



DISCLAIMER
 This map has been compiled from various sources and the publisher and/or contributors accept no responsibility for any injury, loss or damage arising from its use or error or omissions therein

Mosman Bicycle Network

2020

