





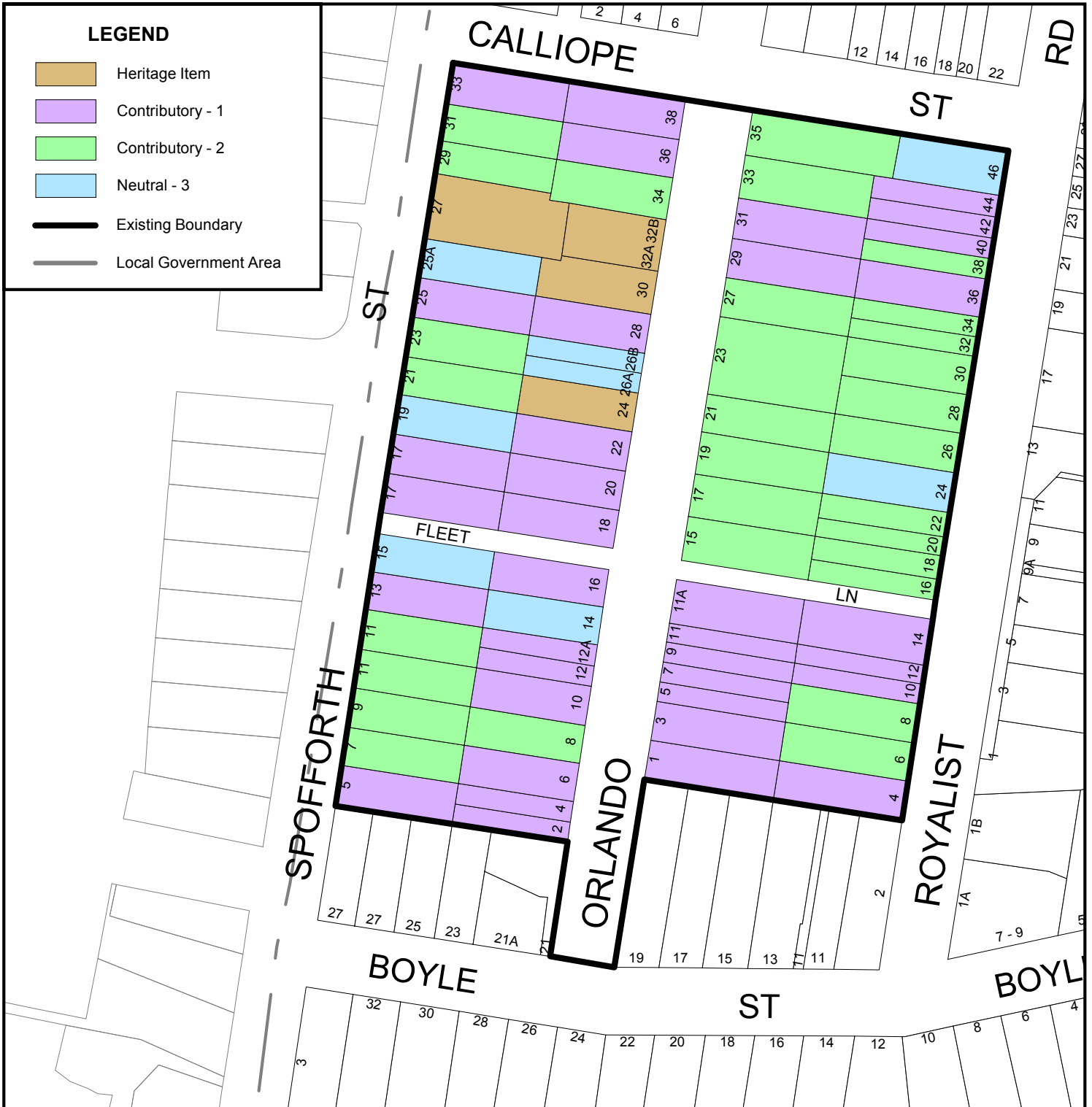


LEGEND

-  Heritage Item
-  Contributory - 1
-  Contributory - 2
-  Neutral - 3
-  Existing Boundary
-  Local Government Area



STATEMENT OF SIGNIFICANCE

The Orlando Avenue area is a conservation area of residential character containing mostly modest buildings in a wide range of architectural styles and several different types, generally blending well together, though Federation and Inter-War period styles are in the majority. The area demonstrates the pattern of building in Mosman in these periods. (Source: *Mosman Heritage Review*, 1996, prepared by Godden Mackay Heritage Consultants)

The sandstone walls, kerbs, fences and features are key elements of the character of the Mosman Council area. They collectively contribute to the heritage and urban values of their settings. While not all features are of equal heritage value, it is the range and collective value that is most important in retaining the character of the area.

Heritage fences are a very important streetscape element of the conservation area. Fences vary in style and material and include stone fences, stone and iron fences, timber fences or timber and metal fences. In a number of locations fences are a continuous feature across a number of properties reflecting a common design and construction, in other areas the use of a material such as stone links a range of properties. (Source: *Mosman Heritage Review*, January 2007, prepared by Paul Davies Pty Ltd)

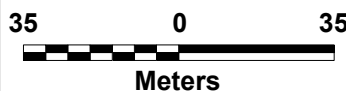


DISCLAIMER

This map has been compiled from various sources and the publisher and/or contributors accept no responsibility for any injury, loss or damage arising from its use or error or omissions therein.

Copyright Mosman Municipal Council & LPI 2007

Q:\GIS Urban Planning/
RankingMap_C8_2017_Current.WOR



C8
ORLANDO AVENUE
HERITAGE CONSERVATION
AREA RANKING MAP
2017